

Colonel Grimshaw
Middle Manor, Ringmore,
KINGSBRIDGE

PJC Brewer
DIVISIONAL SURVEYOR
COUNTY ENGINEERING AND
PLANNING DEPARTMENT
RYDON DEPOT RYDON ROAD
KINGSTEIGNTON
NEWTON ABBOT
TQ12 3QG

Your ref:
My ref:

Date: 8.4.1991.
Please ask for: Mrs. Belsey

Telephone: NEWTON ABBOT 53652
Extension: 45.

STD Code: 0626
FAX: (0626) 61252

Dear Colonel Grimshaw,

I enclose photocopy of original survey and apologize once more for the delay. Two items not listed here are the Fire Hydrant sign on the Post Office building wall reading K.R.D.C. and the Post Box at Challaborough.

When the final County Hall version is available you will of course receive a copy. Best wishes to the Society and P.C.

Yours sincerely,

Valerie Belsey

Historic Highway Monuments Surveyor.

Hand. 21/Apr/91.

Meadow Cottage,
Harbourneford,
South Brent,
Devon.

26/3/91

Dear Mrs Bennett,

Here are the photocopies as promised. I also promised a brief description of each site so I hope the following is helpful as a basis;

1. SX 646477 . Single ditched circular enclosure, diam 60-70m. Site lies in a natural ledge in a gentle SE slope. Photo DAF/SE8 27/6/1990 (winter wheat)
2. SX653462. Rectangular single ditched enclosure, about 60m x 40m. Site lies on gentle SW slope, no visible earthwork. Moderate lynchet across hedge bisecting site. Photo DAF/FF1 (22/7/1989). (W field corn, E field grass).
3. SX 645463. Part subrectangular single ditched enclosure (NW, NE and SW sides). Two dark rectangular internal features. Site lies on a steep SE slope just below crest of ridge, with a possible attached enclosure extending to the ridge top. Nothing visible. Photo DAF/FF5 (22/7/1989) (grass).

That is probably as much as is needed for a checklist sheet though an indication of the frequency of ploughing might be useful, and of course field walking.

I saw Mr Pearson who was quite interested, and would certainly allow field walking. I also saw Mr Ceppe, and managed to talk him (and more particularly his wife) round a bit!

I do hope we meet again soon. All the best with your checklist.

Yours

Rosney

HIGHWAY MONUMENTS SURVEY

PARISH OF RINGMORE

1978 Survey Sheets 1-9. Original artifacts.

1990 Survey Sheets 10-26 New Artifacts.

All artifacts from original survey '78 still in situ.

illustrations not necessary for Sheet 13 Cobbles, Sheet 14 Exposed rock,
Sheet 17 Old No Entry sign, Sheet 22 Wall showing possible site of Pigstys,
Sheet 23 site of former pump, Sheet 24 site of former cattle pound,
Sheet 25 site of former carrier shed, Sheet 26 Post Box.

Completed with help from Bigbury w.I., Ringmore History Society
and Ringmore Parish Council.

TO GAPS

Ringmore Parish

Class	Road Section	Chainage	Position 1	Position 2	Description
C	252	13150	69.3	C L	WELL / Marwell = St. Mary's Well.

Inspection Report

Grid Reference : 265467 47180

Date : 4/1/96


General Condition :

Good

Maintenance / Enhancement Proposals :

None

Location : Back road to Ringmore Parish : Ringmore



Roll 2. (R4927)
no. 10.

Ringmore Parish

Class Road Section Chainage Position 1 Position 2 Description

C 252 13090 277.7 L E BOUNDARY STONE

Inspection Report

Grid Reference : 264277 47752


Date : 4/1/90

General Condition : Fair

Maintenance / Enhancement Proposals :

Needs to be set back further from road.

Location : Road to Ringmore from K. Parish : Ringmore



Chipped off at front.



Roll 3
R-9207
no 8

→
P.T.O.

Ringmore Parish

Class Road Section Chainage Position 1 Position 2 Description

Z 3026 13010 67.7 L E

UNIDENTIFIABLE

Drain, part of system
from 9 / Now blocked
up. Used for
depositing slops.

Inspection Report

Grid Reference : 265111 45984

Date : 4/1/02

General Condition :


Good

Maintenance / Enhancement Proposals :

None

Location : Ringmore Village

Parish : Ringmore



Cell 2 (R+929)
no. 17.

Ringmore Parish

Class Road Section Chainage Position 1 Position 2 Description

Z 3027 13010 16.5 L E

ANYTHING ELSE

(Drain / Now blocked up.)

Former Donkey Shed / Pig-Sty.
Vaulted roof - large slate
slab in centre.

Inspection Report

Grid Reference : 265100 45813

Date : 4/1/90

General Condition :


_____ *Good* _____

Maintenance / Enhancement Proposals :

_____ *None* _____

Location : Smugglers Path Parish : Ringmore





Roll 14 no: 12



Roll 14 no: 13

Ringmore Parish

Class Road Section Chainage Position 1 Position 2 Description

Z 3027 13010 32.7 L E

UNIDENTIFIABLE

(Said to be site of Kennels)

Inspection Report

Grid Reference : 265086 45805

Date : 4/1/92

General Condition :


good

Maintenance / Enhancement Proposals :

None

Location : Smuggler's Path

Parish : Ringmore



Roll 2 (R4925)
no. 12

Ringmore Parish

Class	Road Section	Chainage	Position 1	Position 2	Description
Z	3026	13010	24.0	R E	UNIDENTIFIABLE Drain covered over by two rocks

Inspection Report

Grid Reference : 265142 45966

Date : 4/1/20

General Condition : Good

Maintenance / Enhancement Proposals : None

Location : Ringmore Village Parish : Ringmore



Ringmore Parish

Class Road Section Chainage Position 1 Position 2 Description

Z 3026 13010 68.5 R E

PUMP / 1896 .
Owner of Middle Manor
used to draw water
from here. The well
is inside the house.

Inspection Report

Grid Reference : 265111 45984

Date : 4/1/90

General Condition :

_____ Good _____

Maintenance / Enhancement Proposals :

_____ None _____

Location : Ringmore Village Parish : Ringmore



Place PHOTOGRAPH here

P.T.O. Roll 14/16

P.T.O.
~~XXXXXXXXXXXX~~
14/16



Roll 14 no: 16

Roll 14 no: 16

Ringmore Parish

Class	Road Section	Chainage	Position 1	Position 2	Description
Z	3026 13010	232.0	L	E	GATE POSTS

Inspection Report

Grid Reference : 264958 45944

Date : 4/1/90

General Condition :

Good

Maintenance / Enhancement Proposals :

None

Location : Ringmore Village Parish : Ringmore
Middle Manor



Ringmore Parish

Class	Road	Section	Chainage	Position 1	Position 2	Description
Z	3026	13010	237.7	L	E	GATE POSTS

Inspection Report


Grid Reference : 264956 45948

Date : 4/1/90

General Condition : Fair

Maintenance / Enhancement Proposals :
Top slabs could be straightened.

Location : Lower Ringmore Parish : Ringmore



List of Historic Items

Class	Road	Section	Chainage	Position 1	Position 2	Description
C	81	13030	82.5	R	E	G.R.

Inspection Report

Grid Reference :

Date : 4/1/90

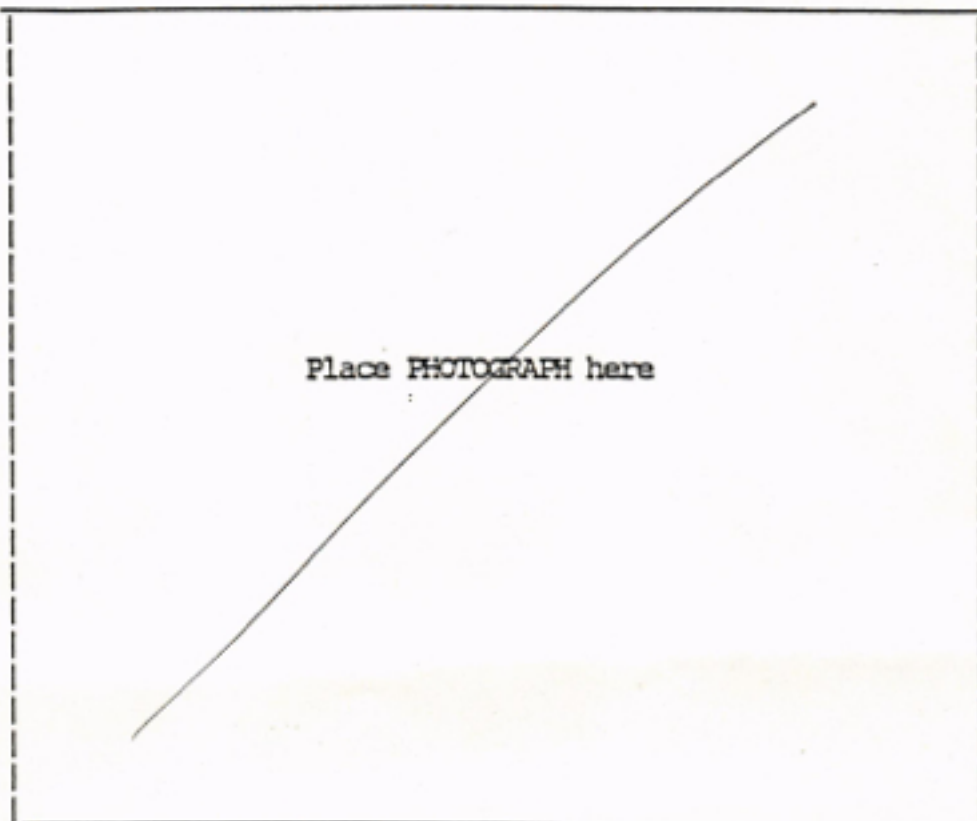
General Condition :

Good

Maintenance / Enhancement Proposals :

None

Location : Ringmore Village Parish : _____



Ringmore Parish
List of Historic Items

Class	Road Section	Chainage	Position 1	Position 2	Description
Z	3011 S13020	04.1.	E	R.	Lamp Post + steps cut in rock.

Inspection Report

Grid Reference :

Date : 4/1/90

General Condition :

_____ Good _____

Maintenance / Enhancement Proposals :

_____ None. _____

Location : By "Journeys End" Parish : Ringmore.



Roll 2
(R4929)
no. 16.

Ringmore Parish
List of Historic Items

Class	Road Section	Chainage	Position 1	Position 2	Description
Z	3011	13020	64.3 97.1	Both edges	Remnant of once exposed rocky surface + steps cut out of rock at 97.1.

Inspection Report

Grid Reference :

Date : 4/1/90

General Condition :

Many requests from P.C. to re-expose rocky surface.

Ringmore
Historical
Society
1986.

Maintenance / Enhancement Proposals :

Highly recommended as above.

Roll 2
(2492)
no. 4.

Roll 2
(2492)
no. 5

Location : By "Gourays End" Rocky Path. Parish : Ringmore



Ringmore Parish
List of Historic Items

Class	Road	Section	Chainage	Position 1	Position 2	Description
Z	3011	13030	88.8 98.7.	E	R.	white cobbles in triangular patch.

Inspection Report

Grid Reference :

Date : 4/1/90


General Condition :

Good

Maintenance / Enhancement Proposals :

None

Location : By "Baincroft." Parish : Ringmore



Ringmore Parish
List of Historic Items

Class	Road	Section	Chainage	Position 1	Position 2	Description
C	81	1030	101.5 108.	V	L	Exposed slate on forecourt to Rock Cottage

Inspection Report

Grid Reference :

Date : 4/1/20


General Condition :

_____ Good _____

Maintenance / Enhancement Proposals :

_____ Keep free of tarmac _____

Location : Rock Cottage Parish : Ringmore



Ringside Parish
List of Historic Items

(15)

Class	Road Section	Chainage	Position 1	Position 2	Description
C	81	13040	96.4 R	Wall	granite posts marking site of former porch on dwelling once known as Outer Mongolia. (See attached letter)

Inspection Report

Grid Reference :

Date : 10/4/90

General Condition :

_____ *Good* _____

Maintenance / Enhancement Proposals :

_____ *None* _____

Location : _____ Parish : _____



Roll 14 no: 10

Roll 14 no: 10





Middle Row. Ringmore. Kungsbacka.

19 April 90.

Dear Valerie,

You will remember the Cottage called End Bohemia which had the dome block in with a letter box in it. In front were two large granite stones with 4 holes in each. You took a photo of it.

The owner has just called in to see me with some postcards. I mentioned the granite blocks to him and he said that they are sleepers blocks from the Lee Road Tramway line. He got them some years ago off a dump and put them in to stop cars & lorries coming too close to the house and causing damage. The four holes are for bolting down the chairs which held the rails. So now we know. A nice bit of history to add to your records.

Best wishes,

George Broadhead

Ringmore Parish
List of Historic Items

Class	Road	Section	Chainage	Position 1	Position 2	Description
Z	3011	13020	64.1.	L	✓	Coronation 1953 Seat

Inspection Report

Grid Reference :

Date : 10/4/90

General Condition :

_____ *Good* _____

Maintenance / Enhancement Proposals :

_____ *None - View could be better!* _____

Location : _____ Parish : Ringmore



Roll 14 no. 14

List of Historic Items

Class	Road Section	Chainage	Position 1	Position 2	Description
E	30th Ave	26.9	E L	E	Old No Entry Sign

~~81~~
NEW ROAD

Access to footpath
some part made road.

Inspection Report

Grid Reference :

Date : 10/4/90

General Condition :

Good

Maintenance / Enhancement Proposals :

None

Location : _____ Parish : _____

Place PHOTOGRAPH here

Ringmore Parish
List of Historic Items

Class	Road Section	Chainage	Position 1	Position 2	Description
2	7006	1200	16.5	U/E	Base of Wall
	81	1300	18.1		
	NEW ROAD		21.0		

Photographed.

Inspection Report

Grid Reference :

Date : 10/4/90


General Condition :

Good

Maintenance / Enhancement Proposals :

None

Location : _____ Parish : Ringmore



Roll 14 no 15
Showing 20.

List of Historic Items

Class	Road Section	Chainage	Position 1	Position 2	Description
Z	3026	13016	34.8	L E	Steps to Tavern Wells
NEW ROAD					

Inspection Report

Grid Reference :

Date : 10/4/90

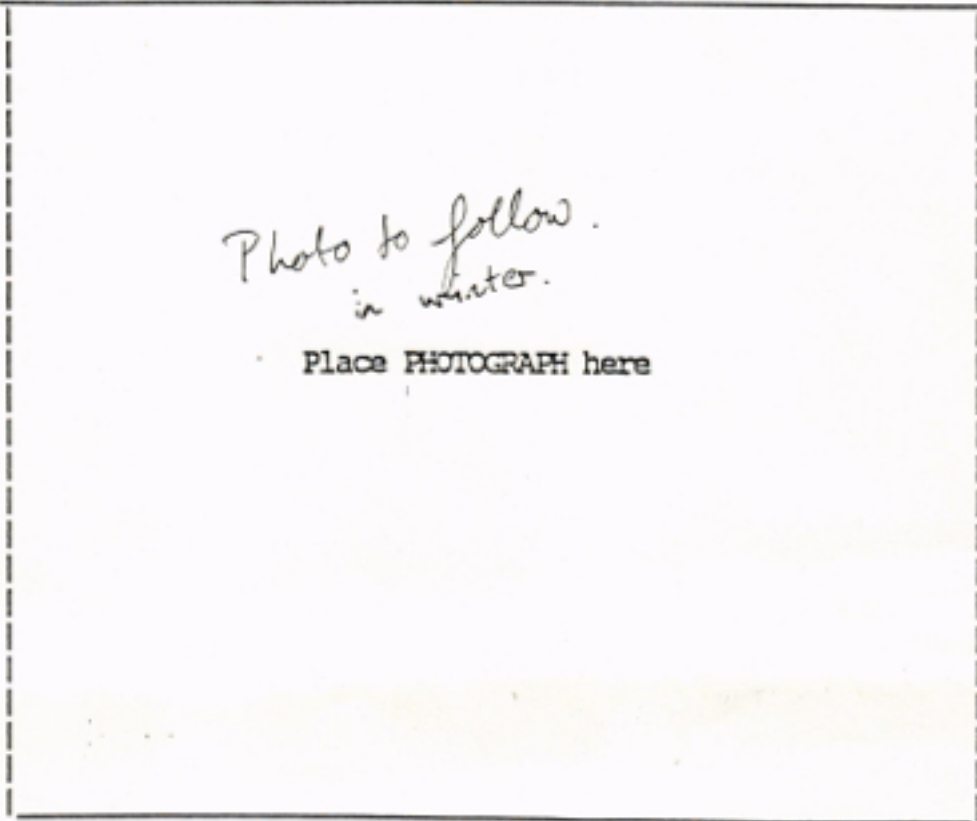
General Condition :

_____ *Good* _____

Maintenance / Enhancement Proposals :

_____ *None.* _____

Location : _____ Parish : _____



Kangaroo Parish
List of Historic Items

Class	Road	Section	Chainage	Position 1	Position 2	Description
E	E1	13020	42.8	L	E	Paved Stone Trough Modern
Z-3011						
NEW ROAD.						

Inspection Report

Grid Reference :

Date : 10/4/90

General Condition :

Good

Maintenance / Enhancement Proposals :

None

Location : _____ Parish : _____



List of Historic Items

Class	Road	Section	Chainage	Position 1	Position 2	Description
C	81	13020	23.9	L	E	Lych gate to Sundial (18th)

Inspection Report

Grid Reference :

Date : 10/4/90

General Condition :

Good

Maintenance / Enhancement Proposals :

None

Location : _____ Parish : _____



List of Historic Items

Class	Road	Section	Chainage	Position 1	Position 2	Description
C	81	13030	1376 55.7.	R	E	Wall showing site of former pigstys.

Inspection Report

Grid Reference :

Date : 10/4/90


General Condition :

good

Maintenance / Enhancement Proposals :

None

Location : _____ Parish : _____



Kingmore Parish
List of Historic Items

(23)

Class	Road	Section	Chainage	Position 1	Position 2	Description
C	81	13030	104.5	L	Wall Edge	Site of former pump

Inspection Report

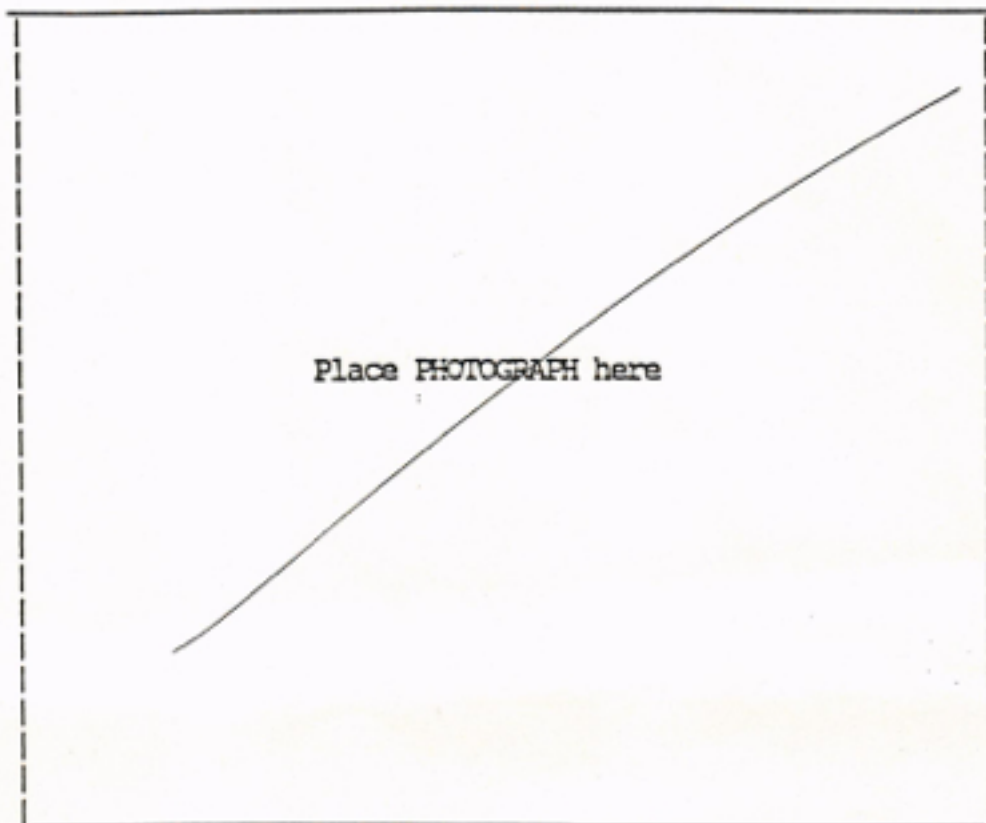
Grid Reference :

Date : 10/4/90

General Condition :

Maintenance / Enhancement Proposals :

Location : _____ Parish : _____



Ringmore Parish
List of Historic Items

24

Class	Road	Section	Chainage	Position 1	Position 2	Description
Z	3010	13010	100.0 - 16.5	L	Wall	Site of former cattle pound.

Inspection Report

Grid Reference :

Date : 10/4/90

General Condition :

_____ *Good* _____

Maintenance / Enhancement Proposals :

_____ *None* _____

Location : _____ Parish : _____



Ringmore Parish
List of Historic Items

(25)

Class	Road Section	Chainage	Position 1	Position 2	Description
2	3026 13010	7.5	E	W.	Site of former carrier's shed for waggon. Service ran from Ringmore to Kightbridge

Inspection Report

Grid Reference :

Date : 10/4/90

General Condition : Good

Maintenance / Enhancement Proposals : None

Location : _____ Parish : _____

